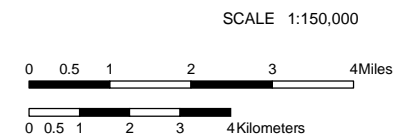


For Further Information
Please Contact:
Training Land/Airspace Study Office
<http://www.29palms.usmc.mil/las/>
760-830-3764
SMBPLMSWEBPAO@usmc.mil
MAGTFC, MCAGCC
Bldg. 1554, Box 788106
Twentynine Palms, CA 92278-8106

Ownership derived from
San Bernardino County
Tax Parcel Information, 2006

LEGEND

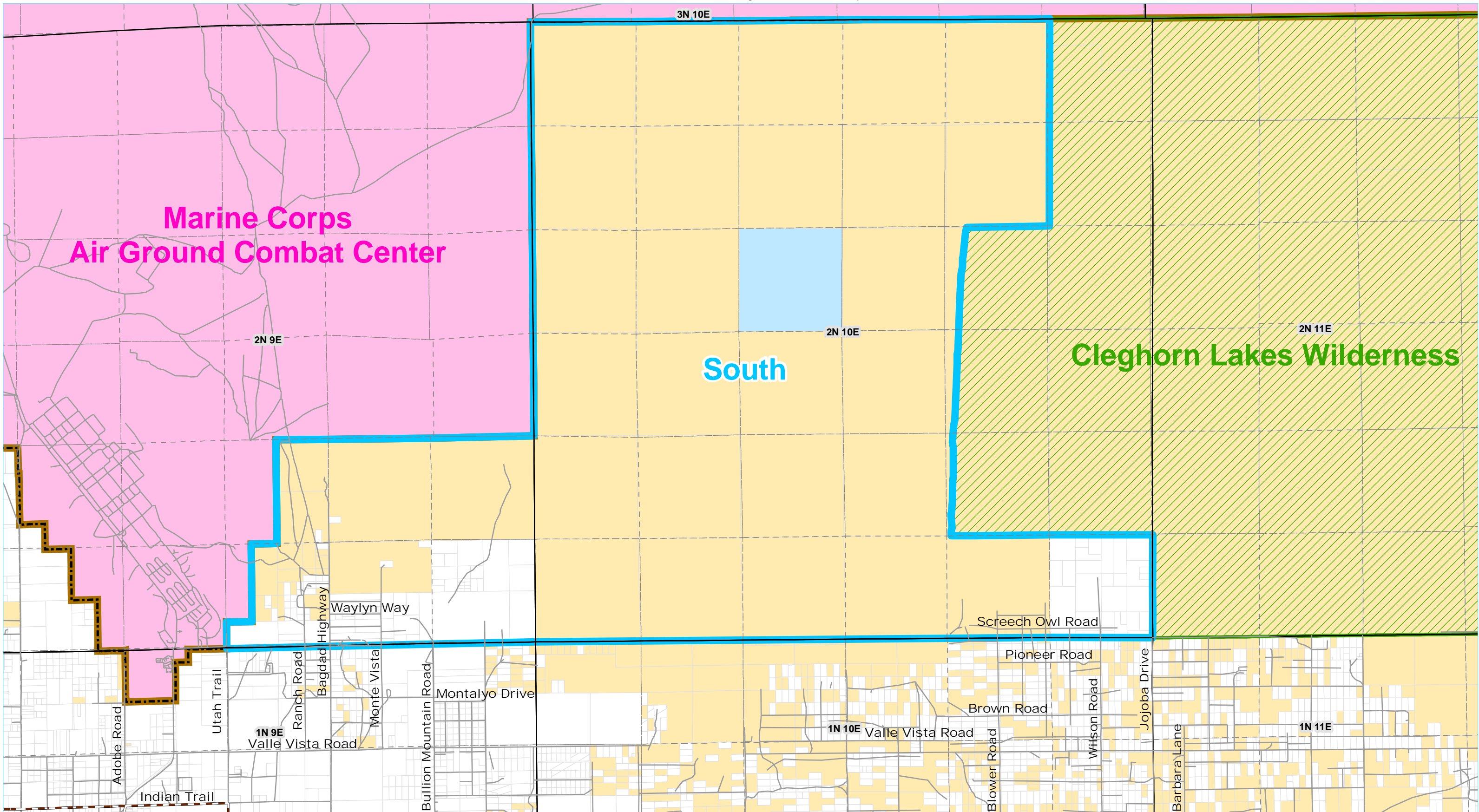
- Study Area (MCAGCC)
- Military Reservation Boundary (NGA)
- Johnson Valley OHVA (BLM)
- Township/Range Sections (San Bernardino County)
- Dry Lake/Playa (NREA)
- Private/Unclassified Lands
- State Lands
- Federal Lands
- Local Road (ESRI)
- Major Road (ESRI)



Projection:
WGS 1984 UTM Zone 11N

Although every effort has been made to ensure the accuracy of the information, errors and conditions originating from physical sources to develop the database may be reflected in the data supplied. The user must be aware of data conditions and ultimately bear responsibility for the appropriate use of the information with respect to possible errors, original map scale, collection methodology, currency of the data, and other conditions specific to certain data. This information does not depict all possible resources. Field verification of all data is required for site-specific projects. This information is deemed reliable, but not guaranteed.

Distribution authorized to DoD, IAW 10 U.S.C. SECT. 130 & 455. Release authorized to U.S. DoD Contractors, IAW 48 C.F.R. SECT. 252.245-7000. Destroy as "For Official Use Only". Removal of this caveat is prohibited. COPYRIGHT 2004 BY THE UNITED STATES GOVERNMENT. NO COPYRIGHT CLAIMED UNDER TITLE 17 U.S.C. NOTE: Caution - Not to be used for Targeting



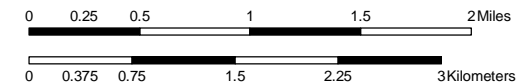
For Further Information
Please Contact:
Training Land/Airspace Study Office
<http://www.29palms.usmc.mil/las/>
760-830-3764
SMBPLMSWEBPAO@usmc.mil
MAGTFTC, MCAGCC
Bldg. 1554, Box 788106
Twentynine Palms, CA 92278-8106

Ownership derived from
San Bernardino County
Tax Parcel Information, 2006

LEGEND

- Study Area (MCAGCC)
- Military Reservation Boundary (NGA)
- Wilderness Area (BLM)
- Township/Range Sections (San Bernardino County)
- Private/Unclassified Lands
- State Lands
- Federal Lands
- Local Road (ESRI)
- Major Road (ESRI)

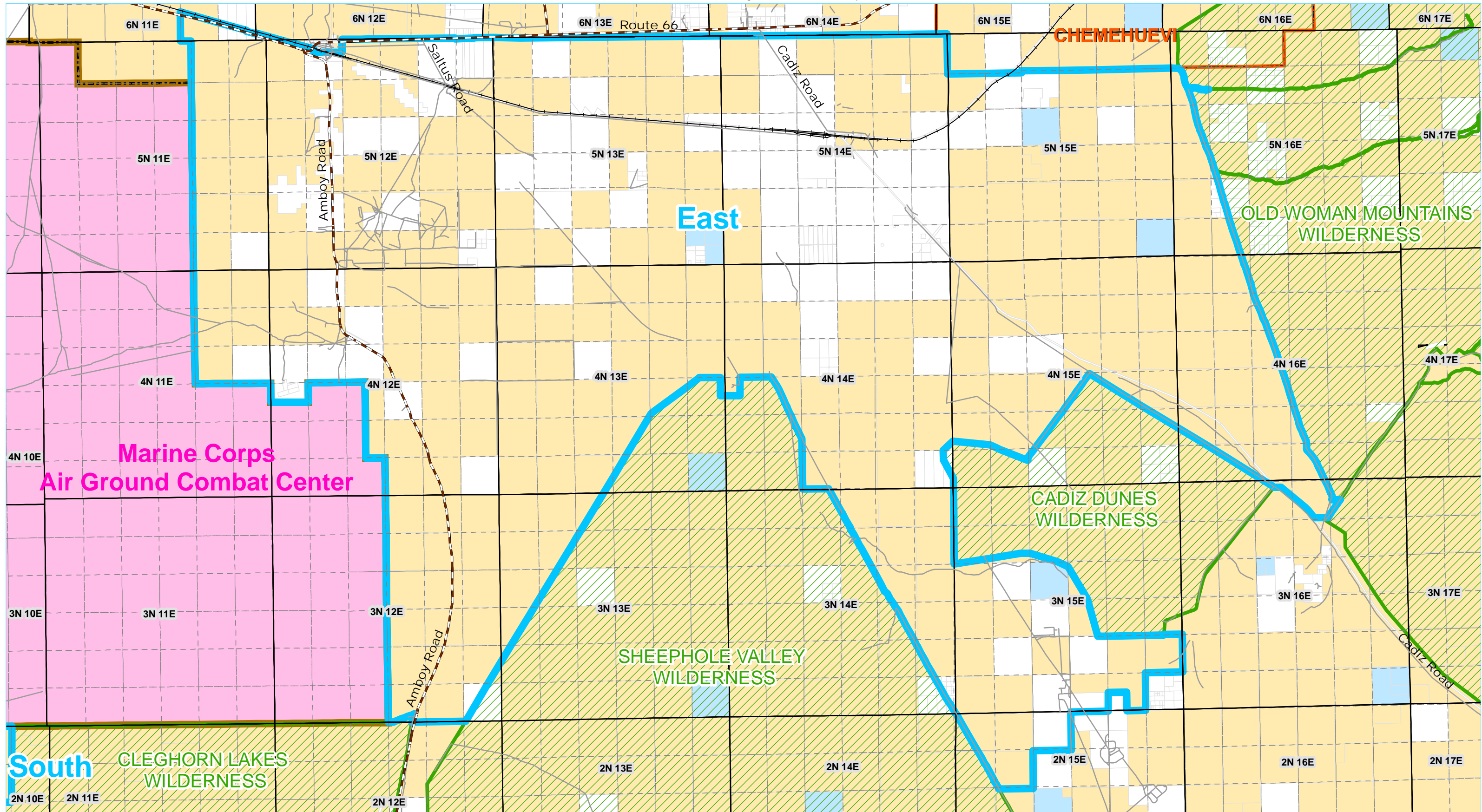
SCALE 1:55,000



Projection:
WGS 1984 UTM Zone 11N

Although every effort has been made to ensure the accuracy of the information, errors and conditions originating from physical sources to develop the database may be reflected in the data supplied. The user must be aware of data conditions and ultimately bear responsibility for the appropriate use of the information with respect to possible errors, original map scale, collection methodology, currency of the data, and other conditions specific to certain data. This information does not depict all possible resources. Field verification of all data is required for site-specific projects. This information is deemed reliable, but not guaranteed.

Distribution authorized to DoD, IAW 10 U.S.C. SECT. 130 & 455. Release authorized to U.S. DoD Contractors, IAW 48 C.F.R. SECT. 252.245-7000. Destroy as "For Official Use Only". Removal of this caveat is prohibited. COPYRIGHT 2004 BY THE UNITED STATES GOVERNMENT. NO COPYRIGHT CLAIMED UNDER TITLE 17 U.S.C. NOTE: Caution - Not to be used for Targeting



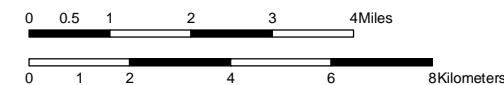
For Further Information
Please Contact:
Training Land/Airspace Study Office
<http://www.29palms.usmc.mil/las/>
760-830-3764
SMBPLMSWEBPAO@usmc.mil
MAGTFC, MCAGCC
Bldg. 1554, Box 788106
Twentynine Palms, CA 92278-8106

Ownership derived from
San Bernardino County
Tax Parcel Information, 2006

LEGEND

- Study Area (MCAGCC)
- Military Reservation Boundary (NGA)
- Wilderness Area (BLM)
- Critical Desert Tortoise Habitat Area (BLM)
- Township/Range Sections (San Bernardino County)
- Private/Unclassified Lands
- State Lands
- Federal Lands
- Local Road (ESRI)
- Major Road (ESRI)

SCALE 1:150,000



Projection:
WGS 1984 UTM Zone 11N

Although every effort has been made to ensure the accuracy of the information, errors and conditions originating from physical sources to develop the database may be reflected in the data supplied. The user must be aware of data conditions and ultimately bear responsibility for the appropriate use of the information with respect to possible errors, original map scale, collection methodology, currency of the data, and other conditions specific to certain data. This information does not depict all possible resources. Field verification of all data is required for site-specific projects. This information is deemed reliable, but not guaranteed.

Distribution authorized to DoD, IAW 10 U.S.C. SECT. 130 & 455. Release authorized to U.S. DoD Contractors, IAW 48 C.F.R. SECT. 252.245-7000. Destroy as "For Official Use Only". Removal of this caveat is prohibited. COPYRIGHT 2004 BY THE UNITED STATES GOVERNMENT. NO COPYRIGHT CLAIMED UNDER TITLE 17 U.S.C. NOTE: Caution - Not to be used for Targeting